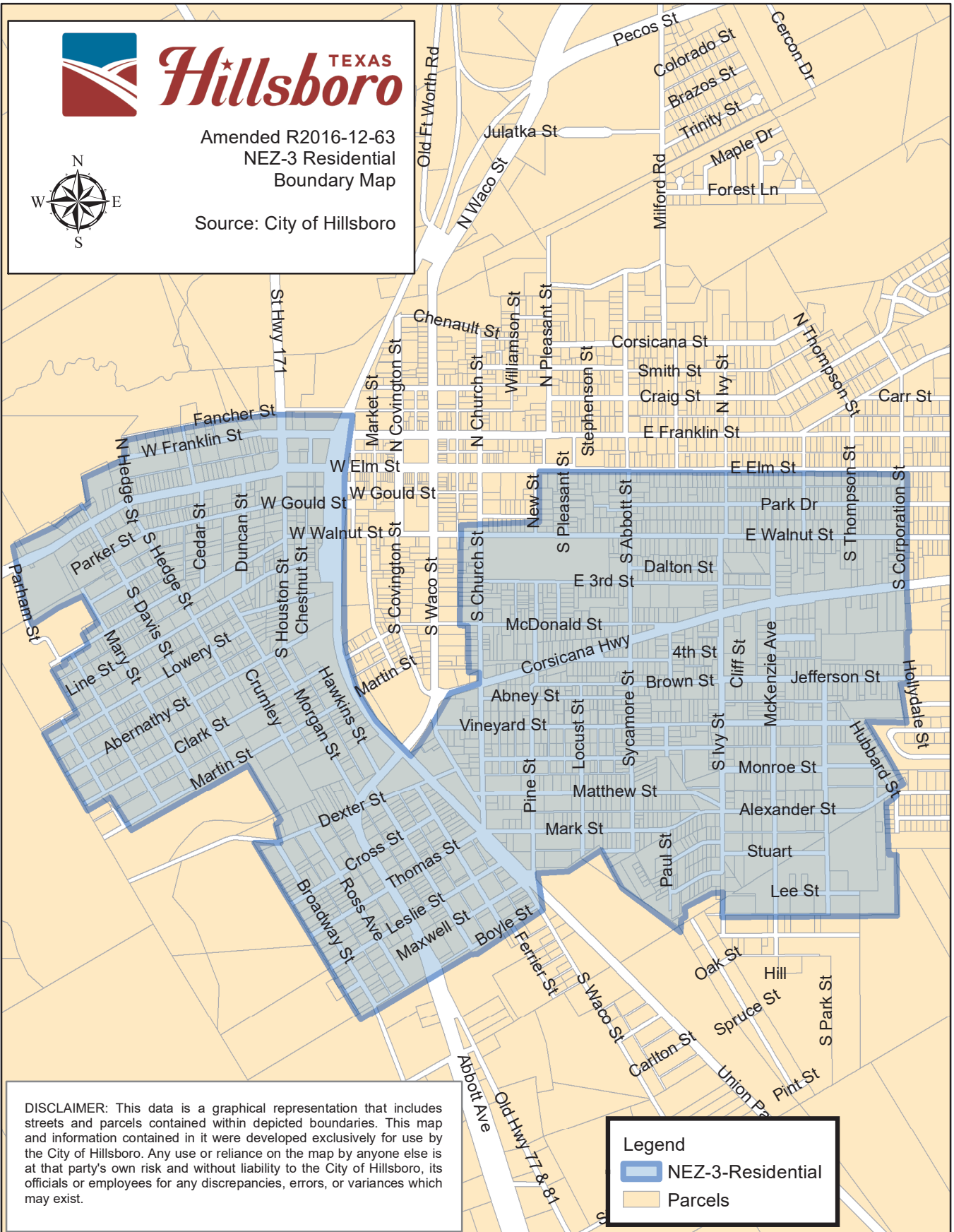




# Hillsboro TEXAS



Amended R2016-12-63  
NEZ-3 Residential  
Boundary Map

Source: City of Hillsboro



DISCLAIMER: This data is a graphical representation that includes streets and parcels contained within depicted boundaries. This map and information contained in it were developed exclusively for use by the City of Hillsboro. Any use or reliance on the map by anyone else is at that party's own risk and without liability to the City of Hillsboro, its officials or employees for any discrepancies, errors, or variances which may exist.

**Legend**

-  NEZ-3-Residential
-  Parcels